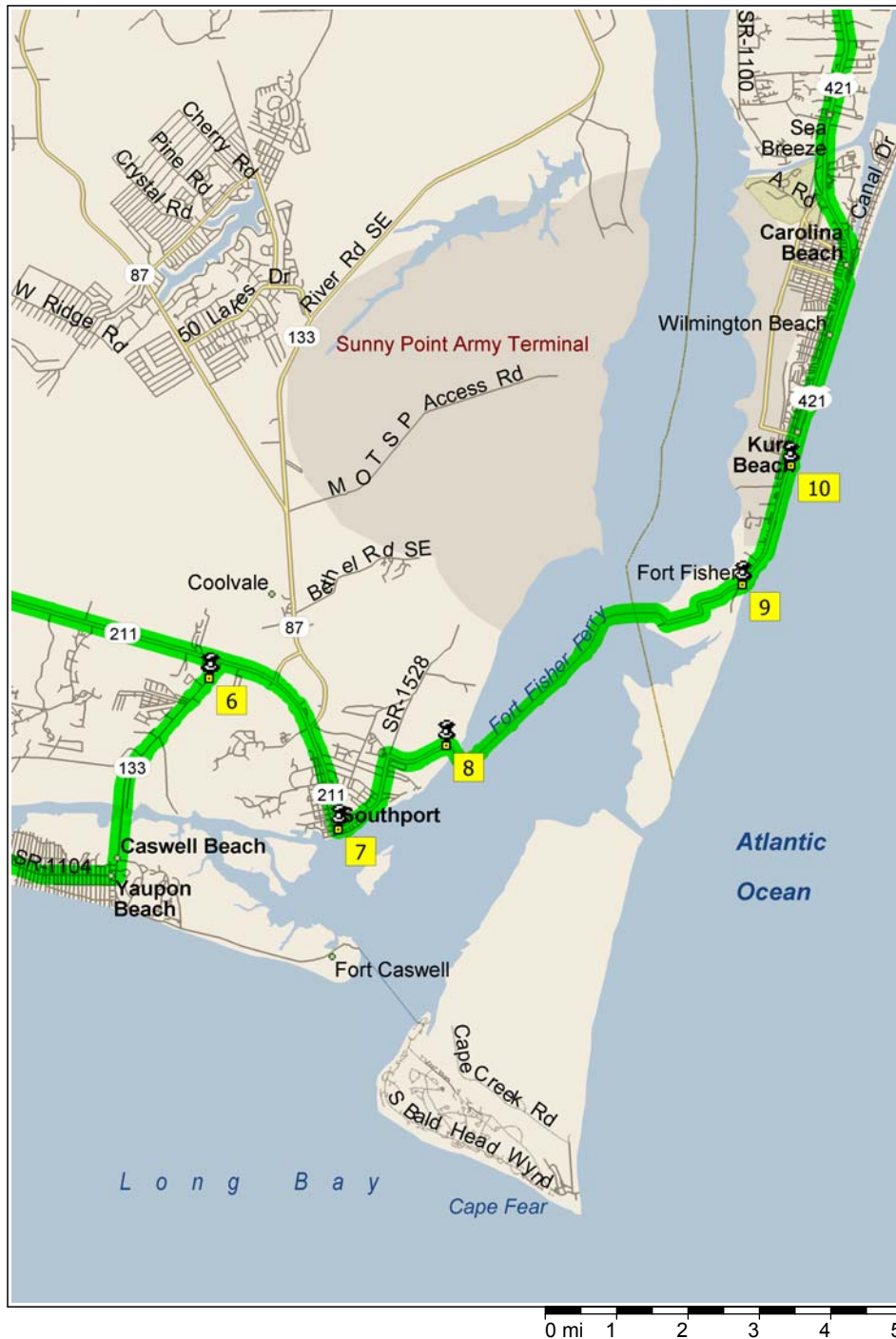


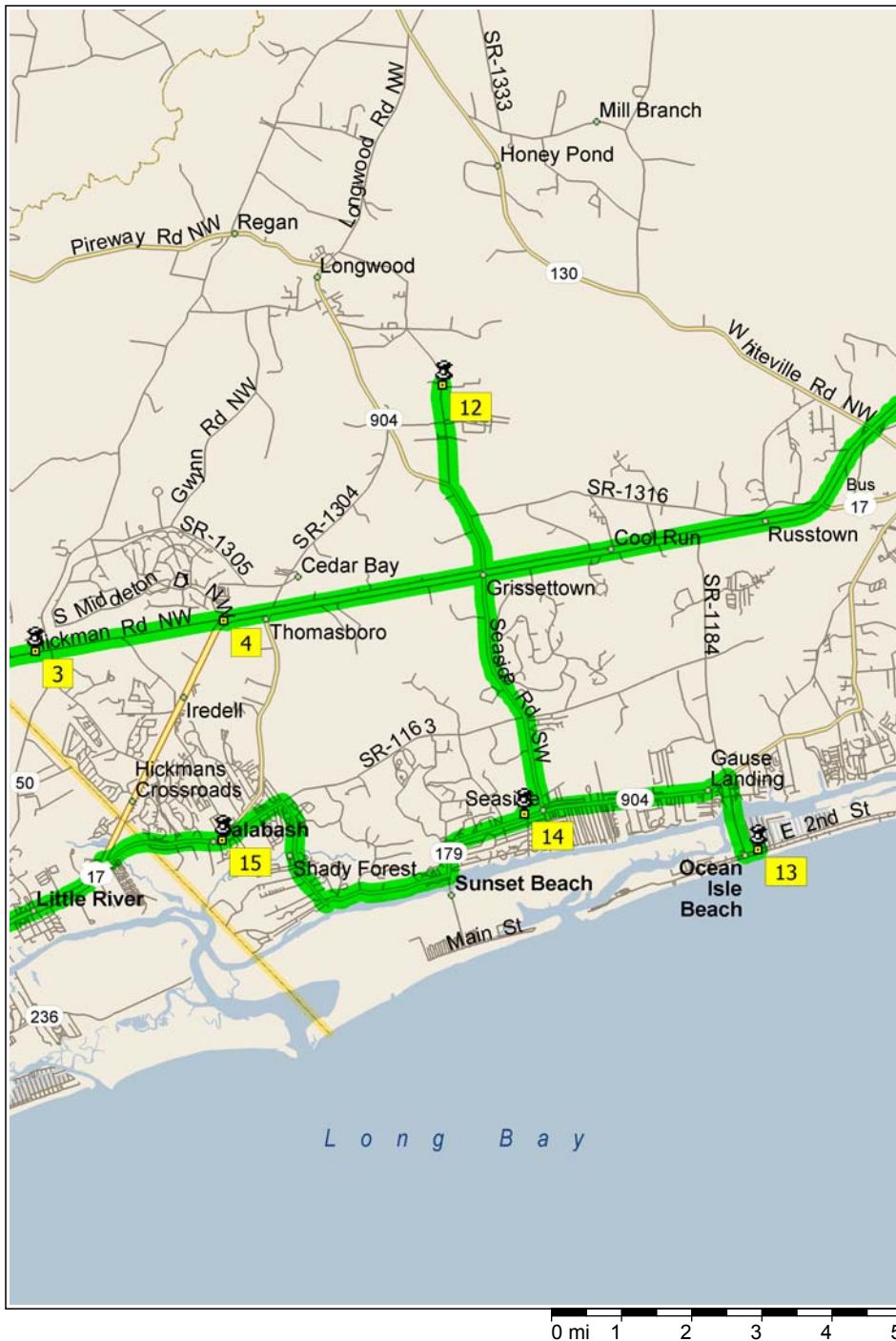
| | | |
|---------|---------|--|
| 7:00 AM | 0.0 mi | 1 Depart Sun Colony Blvd, Little River, SC 29566 on Sun Colony Blvd (West) for 76 yds |
| 7:00 AM | 0.1 mi | Turn RIGHT (North-West) onto SR-9 for 0.2 mi |
| 7:00 AM | 0.3 mi | Turn LEFT (South-West) onto Local road(s) for 10 yds |
| 7:01 AM | 0.3 mi | Turn LEFT (South-East) onto SR-9 for 1.0 mi |
| 7:03 AM | 1.3 mi | 2 At SR-57, turn LEFT (East) onto SR-57 N [Wampee Rd] for 4.6 mi |
| 7:13 AM | 5.8 mi | Entering North Carolina |
| 7:13 AM | 5.8 mi | Road name changes to Hickman Rd NW [SR-1303] for 0.9 mi |
| 7:16 AM | 6.8 mi | Turn LEFT (North) onto Local road(s) for 32 yds |
| 7:16 AM | 6.8 mi | 3 At Indigo Run Farms, return South on Local road(s) for 32 yds |
| 7:16 AM | 6.8 mi | Turn LEFT (East) onto Hickman Rd NW [SR-1303] for 2.7 mi |
| 7:23 AM | 9.5 mi | 4 At Hickman Rd NW, Calabash, NC 28467, stay on Hickman Rd NW [SR-1303] (East) for 87 yds |
| 7:23 AM | 9.6 mi | Bear LEFT (East) onto US-17 [Ocean Hwy W] for 18.4 mi |
| 7:46 AM | 28.0 mi | Turn RIGHT (South-East) onto SR-211 [Southport Supply Rd SE] for 13.9 mi |
| 8:03 AM | 41.9 mi | Keep RIGHT onto Local road(s) for 65 yds |
| 8:04 AM | 41.9 mi | Bear RIGHT (South) onto SR-133 for 3.5 mi |
| 8:10 AM | 45.4 mi | Bear RIGHT (South-West) onto Local road(s) for 76 yds |
| 8:10 AM | 45.4 mi | Keep STRAIGHT onto SR-1104 [E Ocean Hwy] for 1.9 mi |
| 8:14 AM | 47.3 mi | Road name changes to E Oak Island Dr for 0.3 mi |
| 8:15 AM | 47.5 mi | Turn RIGHT (North) onto NE 52nd St for 0.6 mi |
| 8:17 AM | 48.2 mi | 5 Arrive NE 52nd St, Oak Island, NC 28465 |
| 9:02 AM | 48.2 mi | Depart NE 52nd St, Oak Island, NC 28465 on NE 52nd St (South) for 0.6 mi |
| 9:03 AM | 48.8 mi | Turn LEFT (East) onto E Oak Island Dr for 0.3 mi |
| 9:05 AM | 49.1 mi | Road name changes to SR-1104 [E Ocean Hwy] for 1.9 mi |



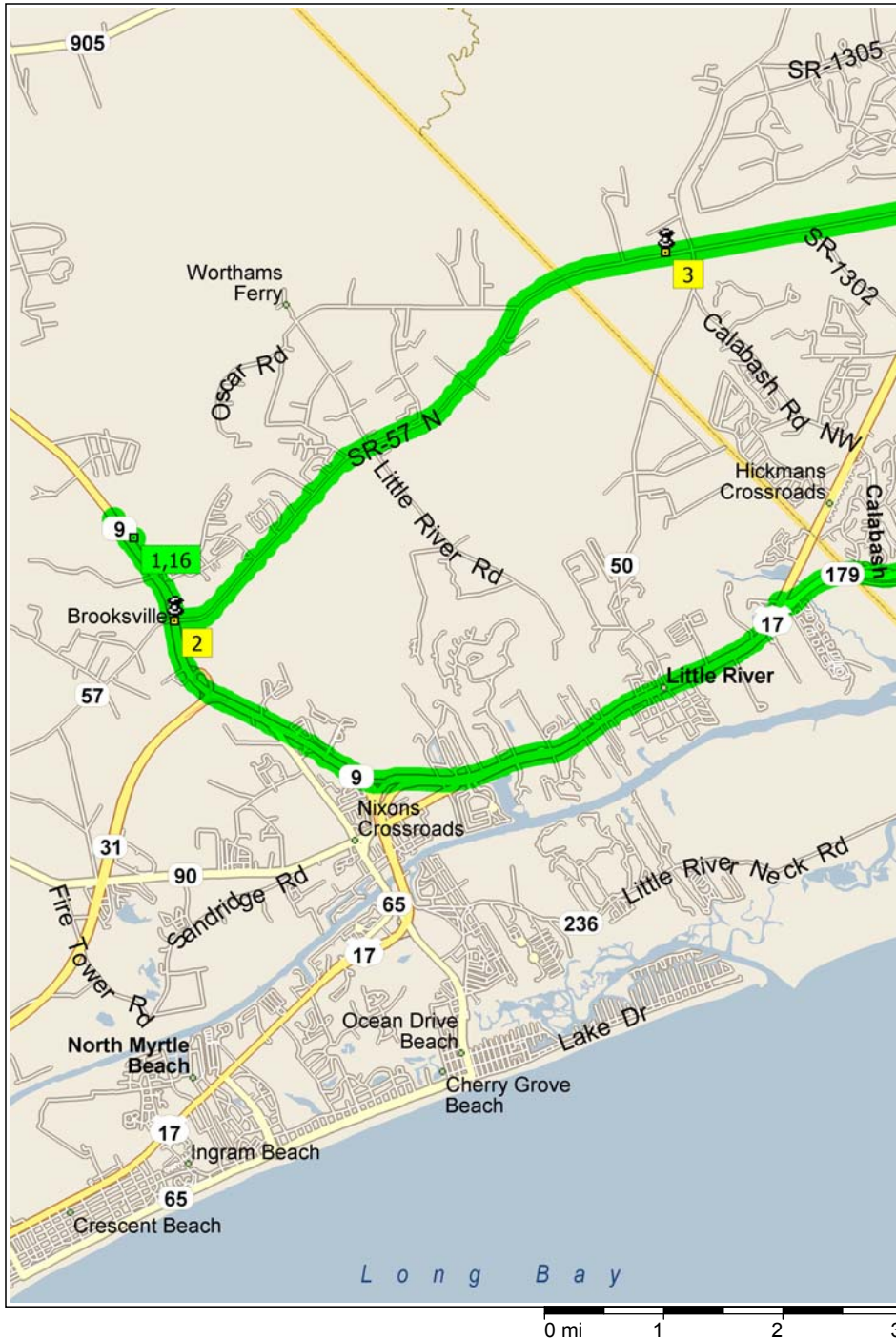
| | | |
|----------|---------|---|
| 9:08 AM | 51.0 mi | Turn LEFT (North) onto SR-133 for 3.2 mi |
| 9:14 AM | 54.2 mi | 6 Arrive Historic Southport Trail |
| 9:59 AM | 54.2 mi | Depart Historic Southport Trail on SR-133 (North-East) for 0.3 mi |
| 9:59 AM | 54.5 mi | Keep RIGHT onto Local road(s) for 98 yds |
| 10:00 AM | 54.5 mi | Bear RIGHT (East) onto SR-133 [SR-211] for 0.8 mi |
| 10:01 AM | 55.3 mi | Bear RIGHT (South-East) onto SR-211 for 1.2 mi |
| 10:03 AM | 56.5 mi | Keep STRAIGHT onto SR-211 [N Howe St] for 1.1 mi |
| 10:05 AM | 57.6 mi | 7 Arrive NC Maritime Museum [116 N Howe St, Southport, NC 28461] |
| 10:50 AM | 57.6 mi | Depart NC Maritime Museum [116 N Howe St, Southport, NC 28461] on SR-211 [E Moore St] (East) for 1.3 mi |
| 10:52 AM | 58.9 mi | Turn RIGHT (East) onto SR-211 for 0.4 mi |
| 10:53 AM | 59.4 mi | Road name changes to SR-1540 [Southport Ferry Rd] for 0.5 mi |
| 10:54 AM | 59.8 mi | 8 Arrive Southport-Ft Fischer Ferry |
| 11:54 AM | 59.8 mi | *Check timetable* Depart Southport-Ft Fischer Ferry on Fort Fisher Ferry (East) |
| 12:10 PM | 59.8 mi | Take Fort Fisher Rd S (South-East) for 0.1 mi |
| 12:10 PM | 59.9 mi | Turn LEFT (East) onto US-421 [Fort Fisher Rd S] for 1.3 mi |
| 12:13 PM | 61.3 mi | 9 Arrive Fort Fischer Civil War Museum |
| 12:58 PM | 61.3 mi | Depart Fort Fischer Civil War Museum on US-421 [Fort Fisher Rd S] (East) for 0.9 mi |
| 12:59 PM | 62.2 mi | Keep STRAIGHT onto US-421 [Fort Fisher Rd] for 0.3 mi |
| 1:00 PM | 62.5 mi | Keep STRAIGHT onto US-421 [Fort Fisher Rd S] for 0.6 mi |
| 1:01 PM | 63.1 mi | Turn RIGHT (East) onto Avenue G for 43 yds |
| 1:01 PM | 63.1 mi | 10 Arrive NC Aquarium @ Ft Fischer |
| 3:01 PM | 63.1 mi | Depart NC Aquarium @ Ft Fischer on Avenue G (West) for 43 yds |
| 3:01 PM | 63.2 mi | Turn RIGHT (North) onto US-421 [Fort Fisher Rd S] for 0.4 mi |



| | | |
|---------|----------|--|
| 3:02 PM | 63.6 mi | Keep STRAIGHT onto US-421 [Fort Fisher Rd N] for 0.9 mi |
| 3:04 PM | 64.5 mi | Keep STRAIGHT onto US-421 [Fort Fisher Rd] for 0.5 mi |
| 3:05 PM | 65.1 mi | Keep STRAIGHT onto US-421 [1st Ave] for 0.9 mi |
| 3:06 PM | 66.0 mi | Keep STRAIGHT onto US-421 [S Lake Park Blvd] for 0.2 mi |
| 3:07 PM | 66.2 mi | Keep STRAIGHT onto US-421 [N Lake Park Blvd] for 1.0 mi |
| 3:08 PM | 67.1 mi | Bear RIGHT (North) onto US-421 [Carolina Beach Rd] for 12.4 mi |
| 3:23 PM | 79.6 mi | Bear RIGHT (North) onto US-421 [Burnett Blvd] for 0.3 mi |
| 3:24 PM | 79.9 mi | Bear LEFT (North) onto US-421 [S 3rd St] for 0.6 mi |
| 3:25 PM | 80.5 mi | Road name changes to US-117 [US-17 Bus] for 153 yds |
| 3:25 PM | 80.6 mi | Turn LEFT (West) onto US-17 [US-421] for 0.8 mi |
| 3:27 PM | 81.4 mi | Keep RIGHT onto Ramp for 0.5 mi towards US-421 / NC-133 / Battleship Mem / Clinton |
| 3:28 PM | 81.9 mi | Road name changes to US-421 [SR-133] for 0.1 mi |
| 3:28 PM | 82.0 mi | Turn RIGHT (East) onto Local road(s) for 0.2 mi |
| 3:29 PM | 82.2 mi | 11 Arrive USS North Carolina |
| 4:14 PM | 82.2 mi | Depart USS North Carolina on Local road(s) (West) for 0.2 mi |
| 4:14 PM | 82.4 mi | Turn RIGHT (North) onto US-421 [SR-133] for 1.6 mi |
| 4:17 PM | 84.0 mi | Turn RIGHT (East) onto (N) Terminal Rd for 0.5 mi |
| 4:19 PM | 84.5 mi | Turn LEFT (South) onto US-421 for 1.4 mi |
| 4:21 PM | 85.9 mi | Take Ramp (RIGHT) onto US-17 [US-74] for 2.7 mi towards US-17 / US-74 / US-76 / NC-133 |
| 4:25 PM | 88.6 mi | Keep RIGHT onto Ramp for 0.8 mi towards US-17 / Shallotte / Myrtle Beach |
| 4:26 PM | 89.3 mi | Road name changes to US-17 [Ocean Hwy E] for 36.7 mi |
| 5:10 PM | 126.0 mi | Turn RIGHT (North) onto SR-904 [Longwood Rd NW] for 1.4 mi |



| | | |
|---------|----------|---|
| 5:13 PM | 127.4 mi | Bear RIGHT (North) onto Russtown Rd NW for 1.5 mi |
| 5:17 PM | 128.8 mi | 12 Arrive Silver Coast Winery |
| 5:47 PM | 128.8 mi | Depart Silver Coast Winery on Russtown Rd NW (South) for 1.5 mi |
| 5:50 PM | 130.3 mi | Bear LEFT (South-East) onto SR-904 [Longwood Rd NW] for 1.4 mi |
| 5:53 PM | 131.7 mi | Keep STRAIGHT onto SR-904 [Seaside Rd SW] for 3.6 mi |
| 5:58 PM | 135.3 mi | Turn LEFT (East) onto SR-179 [SR-904] for 2.7 mi |
| 6:03 PM | 138.0 mi | Turn RIGHT (South) onto SR-904 for 1.1 mi |
| 6:06 PM | 139.1 mi | Turn LEFT (East) onto E 2nd St for 0.2 mi |
| 6:07 PM | 139.3 mi | 13 Arrive Museum of Coastal Carolina [21 E 2nd St, Ocean Isle Beach, NC 28469] |
| 6:52 PM | 139.3 mi | Depart Museum of Coastal Carolina [21 E 2nd St, Ocean Isle Beach, NC 28469] on E 2nd St (West) for 0.2 mi |
| 6:52 PM | 139.5 mi | Turn RIGHT (North) onto SR-904 for 1.1 mi |
| 6:54 PM | 140.6 mi | Turn LEFT (South-West) onto SR-179 [SR-904] for 2.7 mi |
| 6:59 PM | 143.4 mi | Keep STRAIGHT onto SR-179 [Sunset Blvd N] for 0.3 mi |
| 7:00 PM | 143.6 mi | Turn RIGHT (North) onto Local road(s) for 109 yds |
| 7:00 PM | 143.7 mi | 14 Arrive Ingram Planetarium |
| 7:45 PM | 143.7 mi | Depart Ingram Planetarium on Local road(s) (South) for 109 yds |
| 7:45 PM | 143.8 mi | Turn RIGHT (West) onto SR-179 [Sunset Blvd N] for 1.6 mi |
| 7:48 PM | 145.3 mi | Turn RIGHT (West) onto SR-179 [W Shoreline Dr] for 1.8 mi |
| 7:51 PM | 147.2 mi | Bear RIGHT (West) onto SR-179 [Beach Rd SW] for 2.7 mi |
| 7:55 PM | 149.9 mi | 15 Arrive Callahan's |
| 8:25 PM | 149.9 mi | Depart Callahan's on SR-179 [Beach Rd SW] (West) for 1.6 mi |
| 8:27 PM | 151.0 mi | Entering South Carolina |



- 8:28 PM 151.5 mi Keep STRAIGHT onto SR-179 for 0.2 mi
- 8:28 PM 151.7 mi Road name changes to Local road(s) for 10 yds
- 8:29 PM 151.7 mi Turn LEFT (South) onto US-17 for 3.8 mi
- 8:34 PM 155.5 mi Take Ramp (RIGHT) onto SR-9 for 3.3 mi towards SC-9 / Loris
- 8:38 PM 158.7 mi Turn RIGHT (East) onto Sun Colony Blvd for 76 yds
- 8:38 PM 158.8 mi 16 Arrive Sun Colony Blvd, Little River, SC 29566